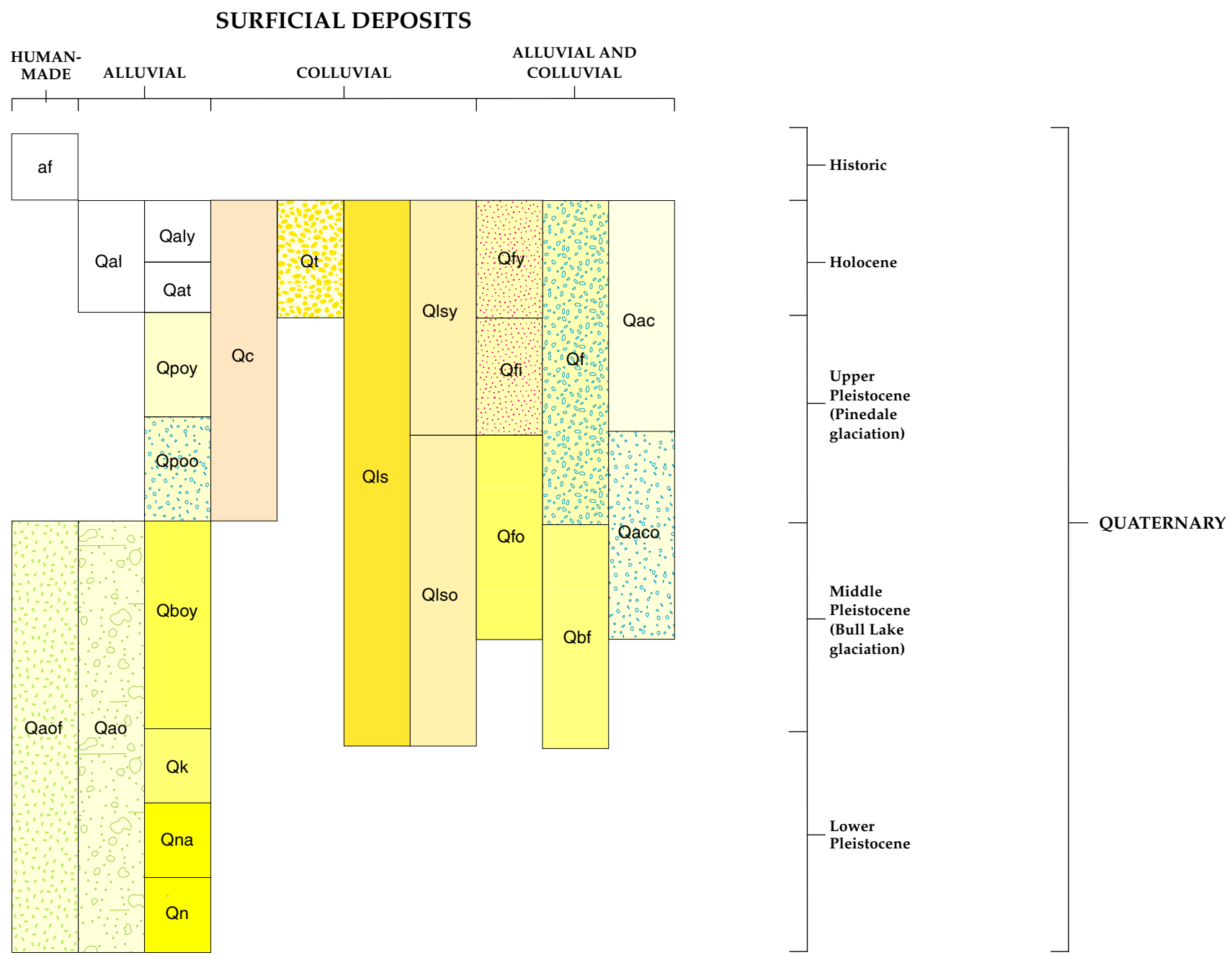


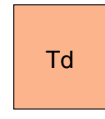
**CORRELATION OF MAP UNITS TO ACCOMPANY  
 GEOLOGIC MAP OF THE BUENA VISTA EAST QUADRANGLE,  
 CHAFFEE COUNTY, COLORADO**

By John W. Keller, James P. McCalpin, and Benjamin W. Lowry


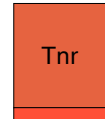


**BEDROCK**

UNCONFORMITY


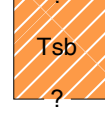


Pliocene  
 Miocene

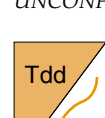


Oligocene

UNCONFORMITY

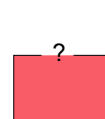
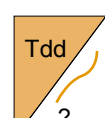


Early Oligocene



Late Eocene

UNCONFORMITY




Eocene




Paleocene  
 Late Cretaceous

UNCONFORMITY




Middle Pennsylvanian

UNCONFORMITY



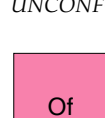
Early Mississippian

UNCONFORMITY



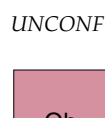
Late Devonian

UNCONFORMITY



Late to Middle Ordovician

UNCONFORMITY



Middle Ordovician

UNCONFORMITY



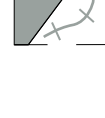
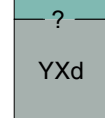

Early Ordovician

UNCONFORMITY



Late Cambrian

UNCONFORMITY



Early and Middle Proterozoic

Early Proterozoic

TERTIARY

CRETACEOUS

PENNSYLVANIAN

MISSISSIPPIAN

DEVONIAN

ORDOVICIAN

CAMBRIAN

PROTEROZOIC



Bill Owens, Governor,  
 State of Colorado  
 Russell George, Executive Director,  
 Department of Natural Resources  
 Ronald W. Cattany, Director,  
 Division of Minerals and Geology  
 Vincent Matthews,  
 State Geologist